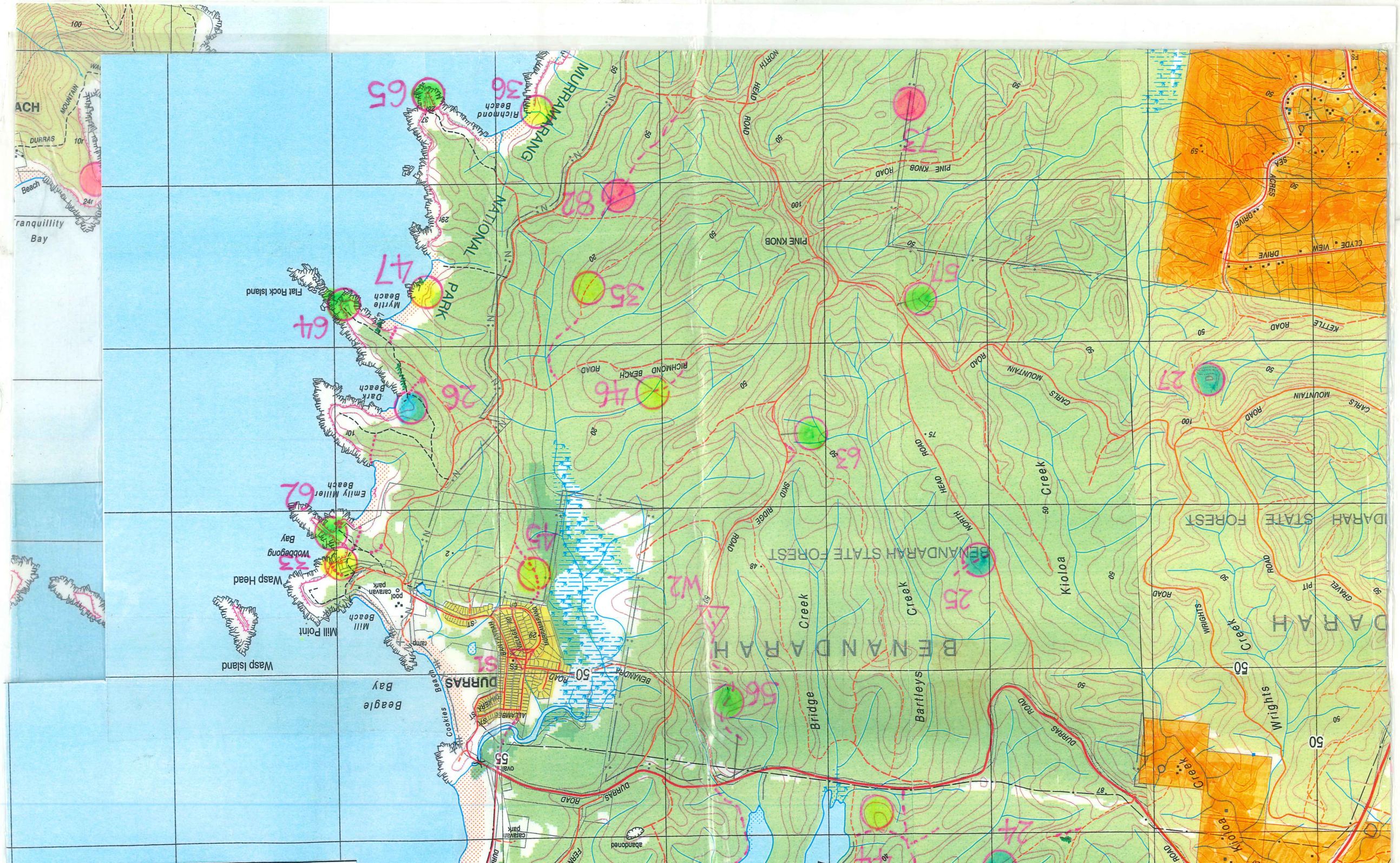


**2003 NSW ROGAINING
CHAMPIONSHIPS**



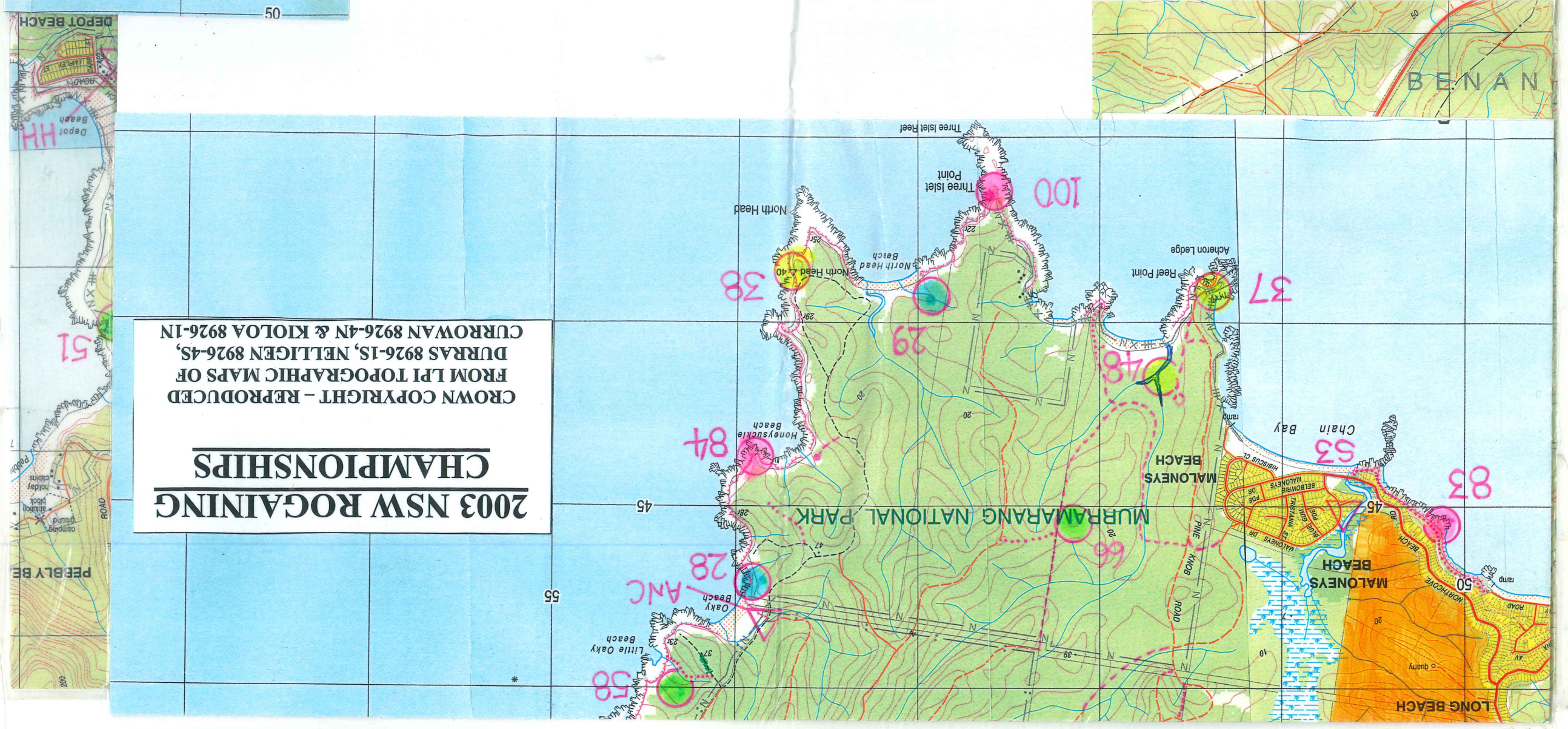
FROM LPI TOPOGRAPHIC MAPS OF DURRAS 8926-1S, NELLIGEN 8926-4S, CURROWAN 8926-4N & KIOLOA 8926-1N

Magnetic North varies
correct for 2000 and is
easterly by less than
degree per annum.

52	beach via the southern watercourse)	50
53	The knoll	50
54	Point Upright cliff top; 40m @330°	50
	The ridge	50

LATE PENALTY of 10 points per minute or part thereof.
15-hour teams are penalised if they spend less than 9
hours in the Depot Beach HashHouse, again 10 points per
minute.

**2003 NSW ROGAINING
CHAMPIONSHIPS**
CROWN COPYRIGHT - REPRODUCED
FROM LPI TOPOGRAPHIC MAPS OF
DURRAS 8926-1S, NELLIGEN 8926-4S,
CURROWAN 8926-4N & KILOLA 8926-1N

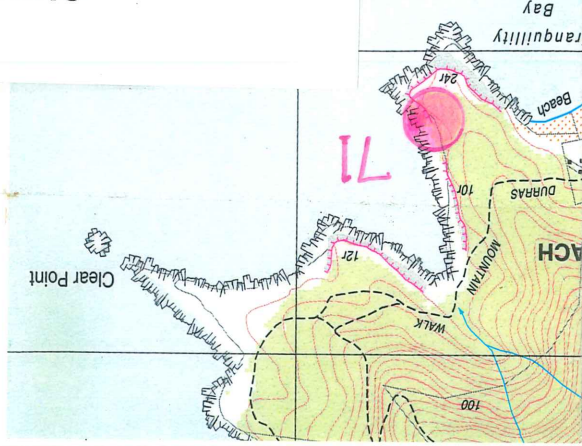


CHECKPOINT LIST, 2003 NSW ROGAINING CHAMPIONSHIPS

No.	Description	Score
10	The point; 25m back from the clifftop	10
20	The saddle	20
21	A sapling on the northern side of the power-line track	20
22	A termite mound on the summit	20
23	The creek, under a bridge. (Warning: beware trolls)	20
24	The flat spur	20
25	The track; a termite mound	20
26	The gully	20
27	The knoll	20
28	20m back from the clifftop	20
29	Watercourse; 10m west of the vegetation boundary	20
30	The creek junction	30
31	The dam; north-west side, opposite the diving board	30
32	The track/creek crossing	30
33	Base of the cliff; the small blind canyon (Safety: approach via track to north, else from #62)	30
34	Head of the watercourse	30
35	The track; 10m southeast, near an old stump	30
36	A creek junction	30
37	End of the road; 45m @225°	30
38	North Head trig	30
40	End of the track	40
41	The creek	40
42	The track	40
43	The knoll; 35m @330°	40
44	The spur; south-east of the broad knoll	40
45	The walking track; access through 33 Murramarang Cres to the north	40
46	End of the track; the watercourse	40
47	The rocky amphitheatre behind a low beach dune	40
48	The lagoon fork; SW side	40
50	The summit	50
51	The spur, above an 8m cliff (Safety: access to/from beach via the southern watercourse)	50
52	The knoll	50
53	Point Upright clifftop; 40m @330°	50
54	The ridge	50

No.	Description	Score
55	A knoll	50
56	A knoll	50
57	The gully	50
58	A watercourse	50
60	A tree-chopping tower on the Discovery Walking Trail	60
61	The middle watercourse junction	60
62	At the base of a cleft in the cliff (Safety: approach via track to south, else from #33)	60
63	A spur	60
64	The clifftop; tip of the point, in a grove of casuarinas	60
65	A knoll; 15m from clifftop	60
66	The broad knoll	60
70	Ryans Creek	70
71	End of the cliff; 10m @225° in an open forest	70
72	The creek/lake junction, in forest on south bank	70
73	A knoll	70
80	The watercourse	80
81	A knoll	80
82	The track, between two gullies; savour the view!	80
83	The point; base of the cliff (at high tide you may need to use steep access from track above cliff)	80
84	Clifftop; end of the spur (Stunning view!)	80
100	Clifftop; end of spur	100
Total Points		2490
ANC All-Night Café; the track behind Oaky Beach; open 17:00 until 08:00		
HH Depot Beach camping area (Phone 4478 6582)		
S1 Durras Store; open 07:30 until 18:30		
S2 Cullendulla Store; open 07:00 until 18:00		
S3 Maloney's Store; open 06:30 until 19:30		
W1 Water-drop; the track (Safety: visited every 4 hours)		
W2 Water-drop; the track (Safety: visited every 4 hours)		

LATE PENALTY of 10 points per minute or part thereof. 15-hour teams are penalised if they spend less than 9 hours in the Depot Beach HashHouse, again 10 points per minute.



True North, Grid North
Magnetic North are shown diagrammatically for centre of the map.
Magnetic North varies easterly by less than 1.5 degrees per annum.

