


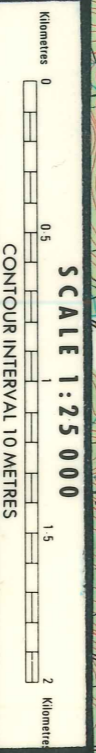
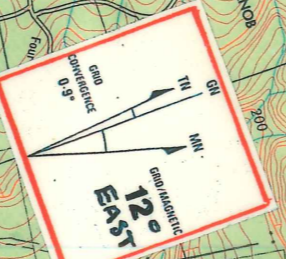
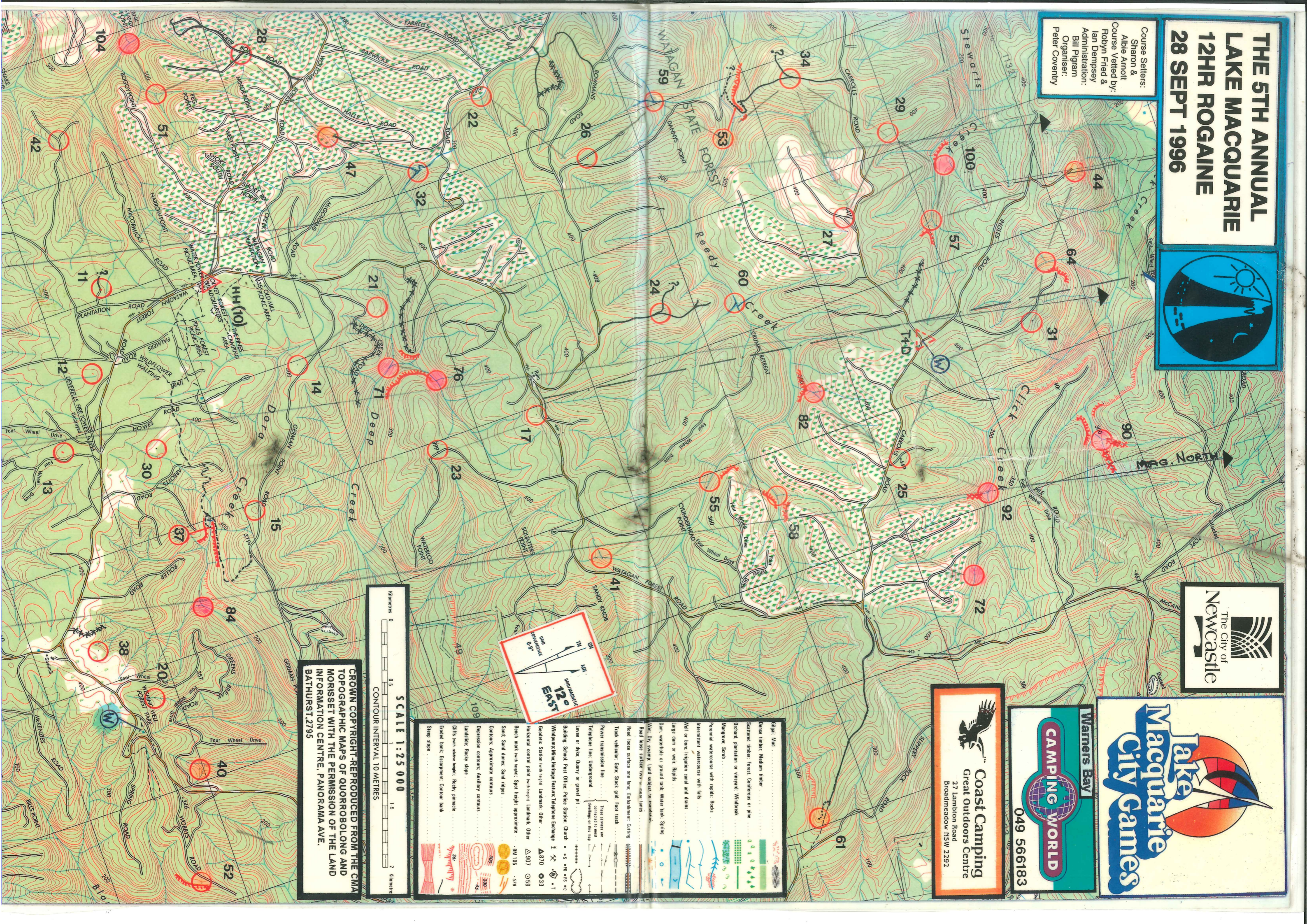
# THE 5TH ANNUAL LAKE MACQUARIE 12HR ROGAINE



Course Setters:  
Sharon &  
Able Arnott  
Course Vetted by:  
Robyn Fried &  
Ian Dempsey  
Administration:  
Bill Pigram  
Organiser:  
Peter Coventry

**Warners Bay**  
**CAMPING WORLD**  
049 566183

**Coast Camping**  
Great Outdoors Centre  
27 Lambdon Road  
Broadmeadow NSW 2292



**CROWN COPYRIGHT-REPRODUCED FROM THE CMA TOPOGRAPHIC MAPS OF QUOROBOLONG AND MORISSET WITH THE PERMISSION OF THE LAND INFORMATION CENTRE, PANORAMA AVE. BATHURST, 2795**

Right: Mud	▲ 870	● 33
Dense timber: Medium timber	△ 907	○ 39
Scattered timber: Forest: Coniferous or pine	BM 105	578
Grassland, plantation or vineyard: Windbreak	Horizontal control point (with height): Landmark: Other	
Mangrove: Scrub	Bench mark (with height): Spot height approximate	
Perennial watercourse with rapids: Rocks	Sand: Sand dunes: Sand ridges	
Intermittent watercourse with hills	Contours: Approximate contours	
Well or bore: Irrigation canal and drains	Depression contours: Auxiliary contours	
Dam: weathole or ground tank: Water tank: Spring	Landslide: Rocky slope	
Wet: Dry swamp: Land subject to inundation	Cliffs (with relief height): Rocky pinnacle	
Road loss surface: two or more lanes	Eroded bank: Escarpment: Contour bank	
Road loss surface one lane: Embankment: Cutting	Sleep slope	
Track: vehicular: Gate: Stock grid: Foot track		
Power transmission line		
Telephone line: Underground		
Layer or dike: Quarry or gravel pit		
Building: School: Post Office: Police Station: Church		
Windgump: Man/Heritage Feature: Telephone Exchange		
Geodetic Station (with height): Landmark: Other		
Horizontal control point (with height): Landmark: Other		

1572- 1970

**5th ANNUAL LAKE MACQUARIE ROGAINE**  
**Saturday September 28, 1996**

**CHECKPOINT DESCRIPTIONS**

Checkpoint	Feature	Location and Remarks
10	The Track Junction	Hash House Admin (Safety Control)
11	The track bend	
12	Head of the watercourse	West side, near a termite mound
13	A knoll	
14	A knoll	
15	The summit	
17	The knoll	
20	The watercourse	
21	Head of a gully	
22	The watercourse junction	
23	The summit	
24	The track junction	
25	The summit	West side of track
26	A knoll	
27	The ex-track junction	
28	The track junction	
29	The spur	Near a termite mound
30	The ex-clearing	On a tree
31	Head of a gully	Near a termite mound
32	The watercourse junction	
34	The track junction	
37	Dora Creek	50m below a waterfall (Abbott's Falls)
38	The spur	Near a termite mound. CAUTION : Cliffs below checkpoint
40	The spur	Below a 2m rockshelf
41	The watercourse junction	
42	The track junction	Excellent views. CAUTION : Cliffs
44	The knoll	
47	The watercourse	
51	The watercourse junction	
52	Wobby's Road	Clifftop, SE side of track. Good view
53	The foot-track	Large boulder, N side of track
55	Reedy Creek/watercourse junction	
57	Stewart's Creek/watercourse junction	
58	The watercourse junction	CAUTION : Cliffs in area
59	The watercourse junction	
60	Reedy Creek/watercourse junction	The western junction
61	The spur	End of a foot-track above the cliffs. Panoramic view of Lake
64	The watercourse junction	
71	Deep Creek/watercourse junction	Glowworms at night
72	Click Creek tributary	
76	Deep Creek/watercourse junction	More Glowworms
82	The watercourse junction	North 15m CAUTION : Cliffs below
84	Dora Creek/the watercourse junction	
90	The watercourse junction	100m at 82° gorge. CAUTION : Approach from junction only
92	Click Creek/the watercourse junction	60m at 180° into small gorge. CAUTION : Approach from junction only
100	The spur	A small clearing, on a tree
104	The watercourse junction	30m at 245° up watercourse

12 min / km / road 54m / hour

Handwritten numbers in the left margin of the table, corresponding to the checkpoint numbers:

11, 104, 42, 13, 51, 23, 47, 32, 22, 23, 24, 25, 26, 27, 28, 29, 34, 29, 34, 130, 57, 44, 44, 64, 31, 31, 31, 72, 61, 58, 55, 41, 17, 14, 60, 23, 76, 71, 21, 14, 104