


- Gilgar: Mud
- Dense timber: Medium timber
- Scattered timber: Forest: Coniferous or pine
- Orchard plantation or vineyard: Windbreak
- Mangrove: Scrub
- Perennial watercourse with rapids: Rocks
- Intermittent watercourse with falls
- Well or bore: Irrigation canal and drains
- Large dam or weir: Rapids
- Dam, waterhole or ground tank: Water tank: Spring
- Wet: Dry swamp: Land subject to inundation
- Perennial: Intermittent: Dry lake or watercourse

- Power transmission line
- Telephone line: Underground
- Levee or dyke: Quarry or gravel pit
- Building: School: Post Office: Police Station: Church
- Windpump: Mine: Heritage Feature: Telephone Exchange
- Geodetic Station (with height): Landmark: Other
- Horizontal control point (with height): Landmark: Other
- Bench mark (with height): Spot height approximate
- Road loose surface one lane: Embankment: Cutting
- Track vehicular: Gate: Stock grid: Foot track


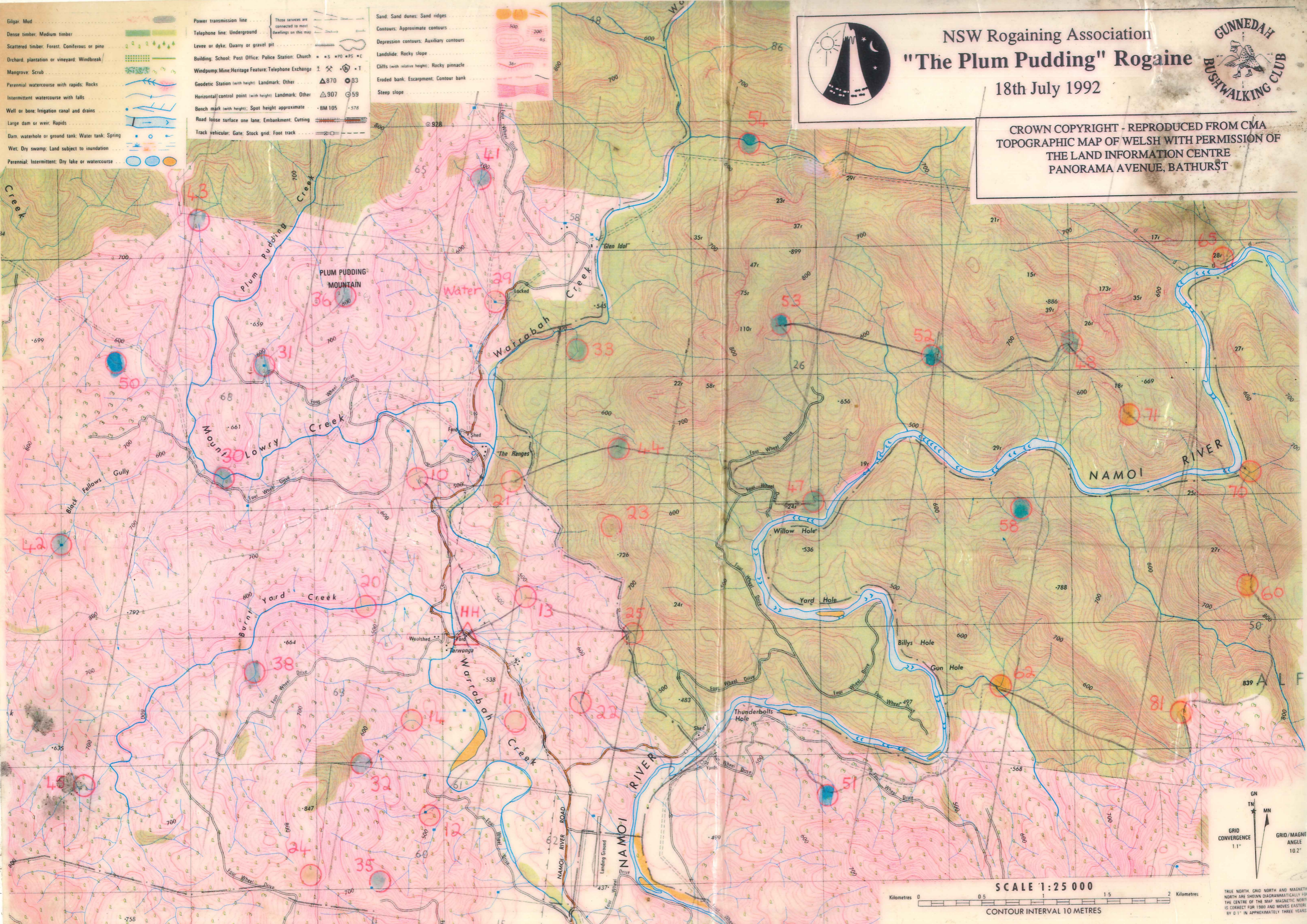
- Sand: Sand dunes: Sand ridges
- Contours: Approximate contours
- Depression contours: Auxiliary contours
- Landslide: Rocky slope
- Cliffs (with relative height): Rocky pinnacle
- Eroded bank: Escarpment: Contour bank
- Steep slope



NSW Rogaining Association
"The Plum Pudding" Rogaine
 18th July 1992



CROWN COPYRIGHT - REPRODUCED FROM CMA
 TOPOGRAPHIC MAP OF WELSH WITH PERMISSION OF
 THE LAND INFORMATION CENTRE
 PANORAMA AVENUE, BATHURST



SCALE 1:25 000
 Kilometres 0 0.5 1 1.5 2 Kilometres
 CONTOUR INTERVAL 10 METRES

TRUE NORTH, GRID NORTH AND MAGNETIC NORTH ARE SHOWN DIAGRAMMATICALLY FOR THE CENTRE OF THE MAP. MAGNETIC NORTH IS CORRECT FOR 1980 AND MOVES EASTWARD BY 0.1" IN APPROXIMATELY THREE YEARS.

----- The Plum Pudding Rogaine - Control List -----

Number	Points	Description
10	10	The head of the gully
11	10	The gully
12	10	A knoll
13	10	The gully
14	10	The bend in the watercourse
20	20	A 3m waterfall
21	20	The gully
22	20	The watercourse junction 294 deg/15m
23	20	The knoll - "Good view of most of the course"
24	20	The saddle
25	20	Bottom of a 6m waterfall
29	20	The dam - *** Drinking Water ***
30	30	The watercourse/creek junction
31	30	The dam
32	30	The Spur
33	30	The bend in the watercourse
35	30	The spur
36	30	The Summit
38	30	The bend in the watercourse - "Lots of lemons!"
41	40	The watercourse junction
42	40	The dam, south side
43	40	A saddle
44	40	The Gully
45	40	The bend in the watercourse
47	40	The spur
48	40	Foot of a waterfall - danger approaching from top
50	50	The gully
51	50	The spur
52	50	The knoll
53	50	The head of the watercourse
54	54	The bend in the creek, on top of rocky south bank
58	50	The saddle
60	60	The saddle
62	60	The watercourse junction
65	60	Foot of the 28m cliff, east side
70	70	The bend in the watercourse
71	70	The gully
81	80	The head of the watercourse

Maximum possible points = 1380

Late Penalty = 10 points per minute