






Hornsby Shire Metrogain

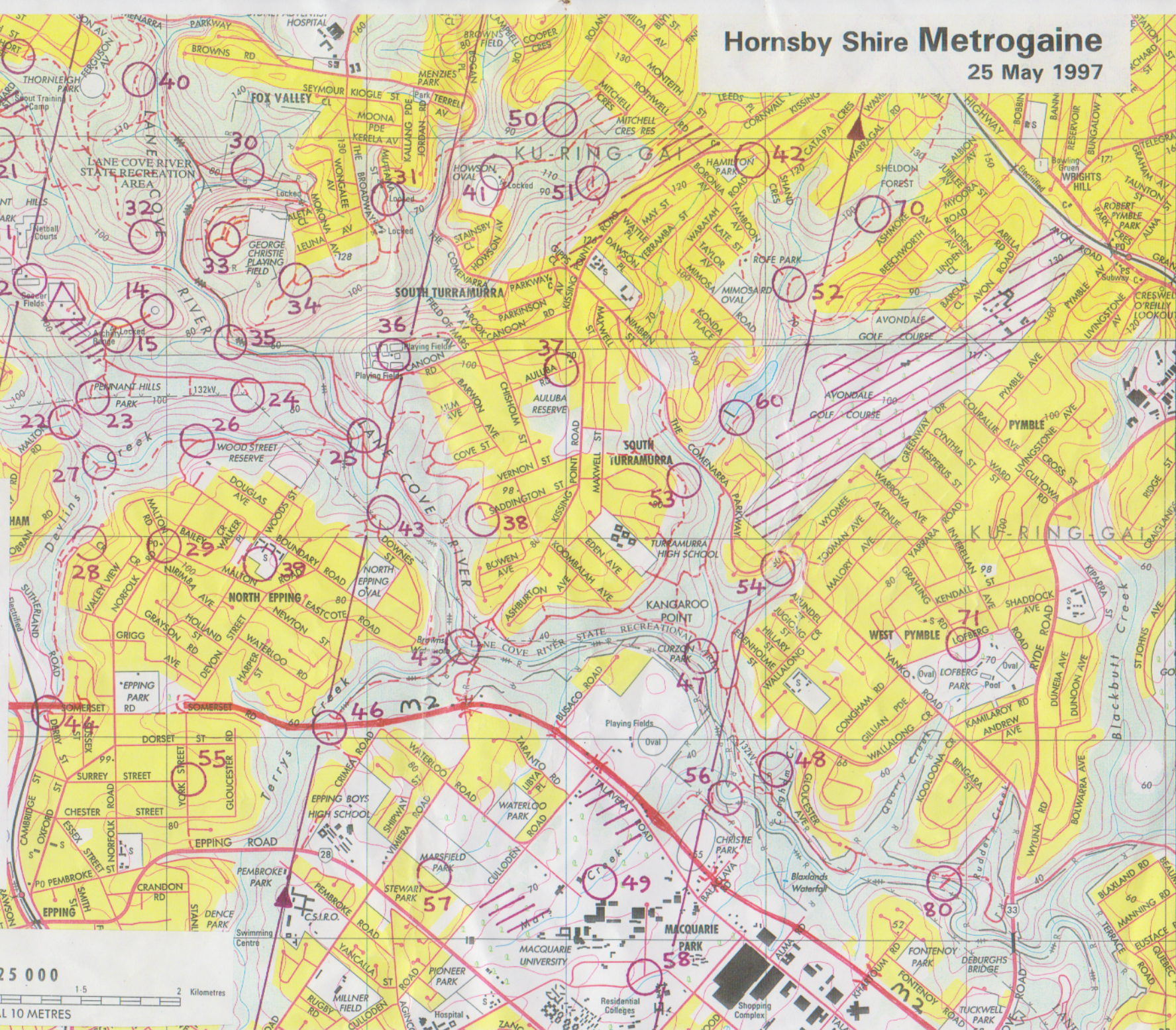
25 May 1997

Crown Copyright
Reproduced from
CMA topographic maps
Hornsby and Parramatta River
with permission of the
Land Information Centre
Panorama Ave, Bathurst 2795

-  Out of bounds
-  Track
-  Path
-  Distinct junction
-  Indistinct junction

SCALE 1:25 000

CONTOUR INTERVAL 10 METRES



Control Descriptions

Hornsby Shire Metrogaine 1997, Sunday 25 May

10. The grandstand. How many rows of seats are in the grandstand?	10
11. The soccer field, NW corner. In what year were the green garbage bins manufactured?	10
12. The tennis court fence. What is the name of court 6?	10
13. The path junction. [punch and marker].	10
14. The oval. What is the diameter of the concrete circle in the middle of the oval?	10
15. A trig marker. What colour is the top of the marker?	10
20. The road end. What is painted on the gutter at the end of the street?	20
21. The broad spur, adjacent to path junction. [punch and marker].	20
22. The creek. What rock feature is about 15 metres N of creek junction?	20
23. A powerline tower. What is the number of the tower?	20
24. A powerline tower. What is the number of the tower?	20
25. A green fence between the creek and track. How many fence posts are there?	20
26. The track junction. Whale Rock adjacent to junction. How many eyes does the whale have?	20
27. The creek junction. What is the number on the sewer manhole?	20
28. The road junction. What does the sign say is the penalty for dumping rubbish?	20
29. The road junction. What is written on the shop awning?	20
30. The creek, track crossing. What is the colour of the distinctive tree 7m E of crossing?	30
31. The cobbled road bend. [punch and marker].	30
32. The spur - lookout. What prominent feature is visible at 130 degrees?	30
33. The track and path junction. What is the height of the mound?	30
34. The track junction. What is the predominant tree here?	30
35. The ford. What manmade objects are lying a few metres to the south?	30
36. The building, SE corner. Which company secures the building?	30
37. The street junction. What is the phone number of South Turramurra Kindergarten?	30
38. The road end. By whose order is rubbish dumping prohibited?	30
39. The fence corner. What type of tree is near the corner?	30
40. The gully, lower part, on path. What is the approximate diameter of the log cut on the uphill side to unblock the path?	40
41. The NW building, south side. What is the number on the padlock?	40
42. A roadway into Hamilton Park. How many speed bumps on the roadway?	40
43. The spur. [punch and marker]	40
44. The freeway underpass, S end. What word is written twice in the graffiti?	40
45. The creek junction - Brown's Waterhole. What is printed on the rusty pipe?	40
46. The path under the freeway. What does the graffiti say is gone forever?	40
47. The creek junction. How many wooden steps are on the east side?	40
48. Below a cliff, 30m at 20 degrees from track bend. [punch and marker].	40
49. The broad gully, a sign. What is prohibited?	40
50. The path. [punch and marker].	50
51. The creek, a pipeline bridge. How many steps up to the walkway?	50
52. The path. What is the letter on the post?	50
53. The track, above cliff. [punch and marker].	50
54. Peter and Robyn Tuft's backyard. [punch and marker].	50
55. The road junction. At 26 York St, how many letter boxes are there?	50
56. The river bend, on a sandy beach. [punch and marker].	50
57. The fence, a sign adjacent. What is restricted from bush regeneration areas?	50
58. The road junction. Which carparks are indicated on the road sign?	50
60. The dam wall, SE end. What colour is the plastic conduit?	60
70. The creek junction, 30m SE. How many steps on the metal ladder?	70
71. The road junction. How many netball courts are in the complex adjacent to the junction?	70
80. The river, pipeline north end. THE PIPELINE IS NOT CROSSABLE. How many bolts secure the inspection hatch on the large pipeline?	80