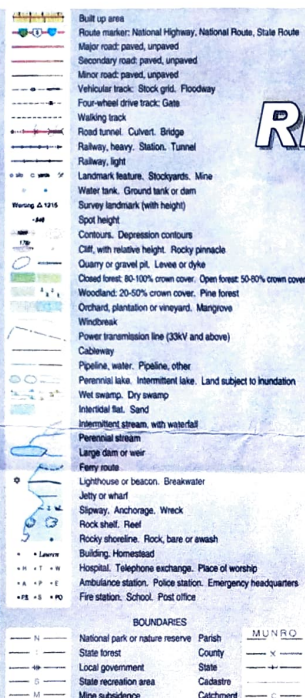


The Sublime to the Ridiculous Socialgaine



Extra Legend

- Out-of-Bounds
- Control
- Track
- cW creek Water

NORTH

Grid Convergence 1.2 degrees
Grid-Magnetic Angle 11.8 degrees

True North, Grid North and Magnetic North are shown diagrammatically for the centre of the map.

Magnetic North value is correct for 2000 and moves easterly by less than 0.01 degree per annum.

NSW NATIONAL PARKS AND WILDLIFE SERVICE

fireworks safe

Getaway Camping
Take A Hike
Package deals for overnight travel gear & camping
Crown St. Mt. Wellington, 4228 7200

Aussie Disposals

Bushcraft Equipment




29 Stewart Street Wollongong NSW 2500
Telephone 02 4229 6748 Fax 02 4228 0038
E mail: bushcraft@unforgettable.com

CROWN COPYRIGHT -
REPRODUCED FROM
TOPOGRAPHIC MAPS
OF BULLI &
WOLLONGONG WITH
PERMISSION OF THE
LAND INFORMATION
CENTRE, PANORAMA
AVE, BATHURST

The Sublime to the Ridiculous Socialgame, Sunday 20 November 2005

Choose ONE theme and mark it on your Answer Sheet before you start. The more of your Theme controls visited, the more points they are worth. Multiply the Theme control points by the number of your Theme controls that you visit but no bonus exists for the other Theme controls.

CAFÉ	Not too many cappuccinos please – we will be running random caffeine blood-tests.
KIDS	You must have someone under 10 in your team, and keep nudging them from the playgrounds
HISTORY	and social points of interest
XTREME	Up the mountain, down again and to the edges of the map

Ctl	Theme	Points	Location	Question	Options
C1	Café	50	Fireworks Café & old Post Office (40 Moore St)	Colour of refrigerator in Café and year on Post Office fascia	A/ Red, 1919 B/ Orange, 1929 C/ Yellow, 1939 D/ Green, 1919
C2	Café	50	Sign at south end of surf club building	Telephone number of surf school?	A/ 4268 0808 B/ 4268 8800 C/ 4268 0880 D/ 4268 0088
C3	Café	50	Ruby's at Bulli Beach		
H1	History	10	Plaque on DH Lawrence Reserve	What year did DH Lawrence come to stay here?	A/ 1918 B/ 1922 C/ 1926 D/ 1923
H2	History	10	West end of clearing	When was the Bulli Colliery Old Haulage Road constructed?	A/ 1845 B/ 1863 C/ 1880 D/ 1904
H3	History	10	Antique shop	In front window display, how much is the "December" teacup?	A/ free B/ \$20 C/ \$150 D/ priceless
H4	History	10	Plaque north side of carpark	What did Captain Cook do here 28 th April 1770	A/ First attempted to land B/ Saw first kangaroo C/ Caught first grey nurse shark D/ Took first bath in New Holland
H6	History	10	Southern Mine Rescue Station	Inside front door, what size boots on mannequin?	A/ 7 B/ 8 C/ 9 D/ 10
H5	History	10	North side of a dam in the creek		Collect a seed pod from the turpentine tree upon which the flag hangs
H7	History	10	Graffiti-painted fence	How many turtle eggs?	A/ 10 B/ 13 C/ 16 D/ 19
K1	Kids	20	Playground, Bulli Park	What is name of the playground? – see sign west of play equipment	A/ Beach View B/ Arthur Osborne Grove C/ Lost Horizons D/ Lawrence of Arabia
K2	Kids	20	Playground	How many seats around the red table?	A/ 2 B/ 3 C/ 4 D/ 5
K3	Kids	20	Playground	Colour of wheels of sprung car?	A/ Red B/ Yellow C/ Orange D/ Blue
K4	Kids	20	A bridge across the lagoon	How many planks do you walk across on the bridge?	A/ 48 B/ 56 C/ 69 D/ 77
K5	Kids	20	Playground	How many swings?	A/ 1 B/ 2 C/ 3 D/ 4
X1	Xtreme	30	Junction with track to escarpment	Feature 10m south of junction?	A/ Large rock B/ "Give Way" sign C/ Pool D/ "Eternity" sign
X2	Xtreme	30	The spur (access from south is easiest)		
X3	Xtreme	30	Brokers Nose Trig	What is the bearing to Wollongong Lighthouse?	A/ 100° B/ 120° C/ 140° D/ 160°
X4	Xtreme	30	On the beach, walk 20m east of this object 	What do you see directly above it, on the skyline?	A/ Shed  B/ Brokers Nose  C/ Pine trees  D/ Lights 
				On the nearby pedestal is engraved: THIS BEAUTIFUL VIEW IS A SILENT REMINDER OF GOD'S ... what?	You are allowed to ask other teams for answer
10		10	Sublime Point Trig		
20		20	Yellow sign at junction with Bulli Lookout track	Year National Parks & Wildlife enacted?	A/ 1974 B/ 1978 C/ 1982 D/ 1986
21		20	Railway bridge in Park Ave	What is clearance for vehicles?	A/ 2.7m B/ 2.6m C/ 2.5m D/ 2.4m
22		20	Thirroul Station, on pedestrian overpass excluding stairs	How many surveillance cameras?	A/ 2 B/ 4 C/ 6 D/ 8
23		20	Footpath	How many lightposts between Slacky Ck footbridge and railway underpass?	A/ 2 B/ 4 C/ 6 D/ 8
24		20	The roundabout	How many trees in the roundabout?	A/ Zero B/ 1 C/ 2 D/ 3
25		20	29 Gray St	What's chained in front yard?	A/ Windmill B/ "Jake" C/ Boat trailer D/ Rottweiler
26		20	Railway level crossing	On building to north-east, when was King Gee established?	A/ 1926 B/ 1936 C/ 1946 D/ 1956
27		20	Anzac Grove war memorial	How many Onions went to the Great War?	A/ 1 B/ 2 C/ 3 D/ 4
28		20	A footbridge	What colour handrails?	A/ Brown B/ Green C/ Red D/ Pink
30		30	North end of Phillip St	Number of last house in Phillip St?	A/ 48 B/ 82 C/ 66 D/ 62
31		30	Beach between Thirroul & Austinmer	On large concrete retaining wall, what number is written?	A/ 2002 B/ 2003 C/ 2004 D/ 2005
32		30	Junction of Soudan & George Streets	What year was Soudan St the "street of the week"?	A/ 2001 B/ 2000 C/ 1999 D/ 1998
33		30	South end of dam, go 40m @ 180°		
34		30	The spur	In a 2m deep trench	
35		30	West end of park	How many concrete blocks (each about 1/2 metre square) on east side of road	A/ 10 B/ 16 C/ 21 D/ 32
36		30	Under the bridge		
37		30	The knoll, eastern side		
38		30	The park	What year on the gate of Harry Henson Park?	A/ 1948 B/ 1964 C/ 1988 D/ 2003
39		30	A Bowling Club	How many bowling greens?	A/ 2 B/ 3 C/ 4 D/ 5
40		40	150m NW of Fire Station	Feature south of track?	A/ Animal skeleton B/ Large tree fern C/ Cactus D/ Anthill
41		40	The watercourse, in a grove of trees		
42		40	Watercourse junction		
43		40	A train track cutting, above sleepers		
50		50	Plaque on rock outside Austinmer Beach changing sheds	When did "Ghost" die?	A/ 1996 B/ 1997 C/ 1998 D/ 1999
51		50	Reservoir	From the west, what numbers are written on reservoirs	A/ 91 & 92 B/ 93 & 94 C/ 112 & 113 D/ 116 & 117
52		50	From Bulli Point trig, go 60m north-west	How many boatsheds?	A/ 3 B/ 6 C/ 9 D/ 12
53		50	The saddle, 30m @ 210°		
54		50	The watercourse		
60		60	A knoll		
61		60	The gate, 80m north	A large fig tree, NE buttress	

The Sublime to the Ridiculous Socialgaine

Course Setters Notes

WELCOME to our final rogaine in 2005. Please note that you are expected to obey the basic rules of rogaing, that is:

- i. have fun,
- ii. enjoy the area,
- iii. return safe and sound.

Just ask if you need help and/or advice, and if you are new to rogaing, please attend the talk at 09:40.

PROGRAM:

08:30	Registration commences
09:40	Briefing for novices
09:50	Final briefing for all
10:00	Start
15:00	Hashhouse opens
16:00	Finish
16:30	Presentation

NEW TO THIS GAME?

Plan a route to optimise your available six hours. Visit whichever controls you choose to collect the most points, considering the strengths, aspirations and limitations of your team. Don't be too far from the hashhouse near the time limit – you get penalised for being late, and we worry about you.

Late Penalty is 10 points per minute, or part thereof, after 3PM.

At the start, remember to take your Control Answer Sheet off the "clothesline". Some controls have questions – write the correct answer on the Answer Sheet. Other controls have orange & white flags and you punch the Answer Sheet in the appropriate square to prove you have visited.

At the end, get your Finish Time from the officials, record your pointscore on your Answer Sheet and hand it to Administration. Grab some food, drink, and review your day with whoever will listen.

THEMES

Have you selected your theme for the day? On your Answer Sheet you must mark one of the themes – you get bonus points for collecting two or more of your theme controls. Hand your Control Card to Admin before 09:30 so they can hang it on the clothesline start.

MAP NOTES

- 1) **Water.** We have not placed any water drops because there are so many options in the suburbs. The creek water on top of the escarpment seem to be OK, marked as "cW" on the map where accessible.
- 2) **Map Corrections.** We've marked quite a few tracks on the map and tried to correct some faults. Don't trust the accuracy of our tracks, rather the intent. There are numerous tracks unmarked.
- 3) **Coast and Escarpment.** We've tried to entice you away from the suburbia, towards the coast and escarpment. In the bush the flies don't seem to be a problem – perhaps the leeches ate them all.

USING THE TRAIN

The rules of rogaing say you must only travel on foot. But hey, this is a Socialgaine, so for today you are welcome to use the trains between Austinmer and Corrimal. You have to pay for a ticket of course! The timetable for Sunday is:

Austinmer		12.03		2.03	
Thirroul	10.59	12.07	12.59	2.07	2.59
Bulli	11.01	12.09	1.01	2.09	3.01
Woonona	10.11	11.03	12.11	1.03	2.11 3.03
Bellambi	10.13	11.05	12.13	1.05	2.13 3.05
Corrimal	10.16	11.08	12.16	1.08	2.16 3.08
Corrimal	10.52	11.45	12.52	1.45	2.52
Bellambi	10.54	11.47	12.54	1.47	2.54
Woonona	10.56	11.49	12.56	1.49	2.56
Bulli	10.59	11.52	12.59	1.52	2.59
Thirroul	11.02	11.55	1.02	1.55	3.02
Austinmer		11.57		1.57	

Train travel may be a useful option for cruising the coast. Travel north or south along the beaches then catch the train to the opposite end of the course perhaps?

OUT-OF-BOUNDS:

Quite large sections are marked out-of-bounds to avoid you blundering into mines, industrial zones and school grounds. Please stay clear of the areas marked as out-of-bounds, stay well clear of people's houses and don't cross the railway line or Northern Distributor except at formal crossing points.

The Sublime to the Ridiculous Socialgaine

Course Setters Notes

HAZARDS. Be careful near:

- 1) Roads – Many north-south roads will be encountered, especially the Princes Highway. If you can miss the main roads, do so. We've tried to set the course to avoid them.
- 2) Slippery rocks - along the coast.
- 3) Ticks and (especially) leeches - common in this coastal area.

IN CASE OF INJURY

One person should stay with injured while another (from another team if necessary) gets help. Six blasts on a whistle is the standard call for help.

Mobile phone contacts are:

Ian Almond	0419 258 553
Lucy Temple-Smith	0418 671 742
Rod Doyle	0418 327 087
Trevor Gollan	0408 230 593

Animals we've seen in the bush:

- Leeches
- Black snake
- Echidna
- Wallabies
- Trailbike riders

ADVICE

- 1) **Stay on the tracks:** on the escarpment due to thick vegetation and National Parks conditions of use. On top of the mountain the bush is moderately open – cleared areas tend to be regrown with bracken or lomandra.
- 2) **Leg protection:** recommended only if you travel off-track at top of the mountain – even there it's not too bad.
- 3) **Answer Sheet:** don't forget to take it from the clothes line at the start!
- 4) **Tide:** you may consider the tide for beach walking. Unfortunately high tide is about noon.

HONESTY: You do this for personal satisfaction and fitness. Debates are welcomed as to the true answer for question clues but you ARE expected to visit each control for which you claim credit (except #10 where you may ask other teams for the answer).

If found cheating you will be scored as DSQ (stands for disqualified!)

ACKNOWLEDGEMENTS: Many people have, or will, toil to deliver this event:

- Ian Almond (Co-ordinator)
- Trevor Gollan (Course)
- Ted Booth (Course)
- Phil Allen (Course)
- Phil Whitten (Course)
- Scott Hamilton (Course)
- Bob Bartle (Course)
- John Guilly (Course)
- Lucy Temple-Smith (Admin)
- Chris Moore (Admin)
- Greg Knight (Admin)
- Elouise Peach (Admin)
- Bronwyn Wilson (Admin)
- Andrew Palmisano (Catering)
- David Green (Catering)
- Dayle Green (Catering)
- Richard Connors (Catering)
- Rob Watson (Catering & First Aid)
- Rod Doyle (Safety)
- Colin Taylor (Photographer)
- Plus family & friends as yet unidentified.

And local organisations have provided access or prizes:

- National Parks & Wildlife Service
- Woonona High School
- Bushcraft Equipment
- Fireworks café
- Getaway Camping
- Aussie Disposals
- Take A Hike